



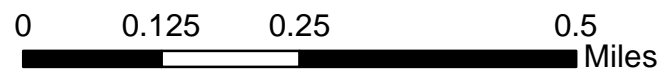


# Future Land Use Map City of Plymouth Wayne County, Michigan

## 2018 MASTER PLAN

### Future Land Use Designations

-  Single Family Low Density
-  Single Family Medium Density
-  Multi-Family: Low Density
-  Multi-Family: Medium Density
-  Multi-Family: High Density
-  Mixed Use Low Density
-  Mixed Use High Density
-  Office
-  Local Business
-  Central Business
-  General Business
-  Industrial
-  Institutional
-  Parks



Revision Date: August 2018  
 Print Date: 8/17/2018  
 City of Plymouth GIS  
 201 S. Main Street  
 Plymouth, MI 48170

Figure 1: Future Land Use Map, Page 15